























- KEY**
-  Site Boundary
 -  Proposed Infrastructure
 -  Existing Hagshaw Hill Wind Farm Access Track (to be retained)
- Bedrock Geology**
-  Mull Dyke-Swarm/ North Britain Dyke Suite
 -  South of Scotland Granitic Suite
 -  Scottish Upper Coal Measures
 -  Scottish Lower Coal Measures
 -  Passage Formation
 -  Limestone Coal Formation
 -  Upper Limestone Formation
 -  Hurler Limestone
 -  Lawmuir Formation
 -  Kinnesswood Formation - Sandstone
 -  Biggar Volcanic Formation
 -  Swanshaw Sandstone
 -  Quarry/Douglas Water Arenite Formation
 -  Fish Bed Formation
 -  Glenbuck Group and Monks Water Group
 -  Greywacke Conglomerate Formation
 -  Hareshaw Conglomerate Formation
 -  Hagshaw Group



Hagshaw Hill Wind Farm Repowering

Environmental Impact Assessment Report

Figure 11.3

Bedrock Geology

© Crown copyright and database rights 2018. Ordnance Survey 100019980